





Path: R:\3400-3499\3458-002\430-GIS\MXD-Rp\3458002\_Fig4-1\_Upgrade\Timeline.mxd Date Saved: 7/18/2016 4:45:46 PM  
 Author: T.Sch



**GILLIES BAY IMPROVEMENT DISTRICT  
 Gillies Bay Master Water Plan**





**Legend**

-  Reservoir (Decommissioned)
-  Booster Pump (Decommissioned)
-  Water Main (Existing)
-  Abandoned Water Main

**Hydrant Upgrade**

-  5-Year
-  10-Year
-  20-Year

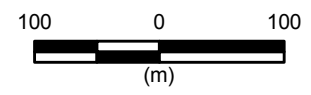
**Water Main Upgrade**

-  New Reservoir
-  5-Year
-  10-Year
-  20-Year

Reference: Orthophoto provided by Powell River Regional District.



Copyright Notice: These materials are copyright of Kerr Wood Leidal Associates Ltd. (KWL). Gillies Bay Improvement District is permitted to reproduce the materials for archiving and for distribution to third parties only as required to conduct business specifically relating to the Gillies Bay Water Quality Project. Any other use of these materials without the written permission of KWL is prohibited.



|                         |                   |
|-------------------------|-------------------|
| Project No.<br>3458-002 | Date<br>July 2016 |
|-------------------------|-------------------|

**20-Year System  
 Upgrade Timeline**

**Figure 4-1**